

Unsere Rapunzel Tour



01:42



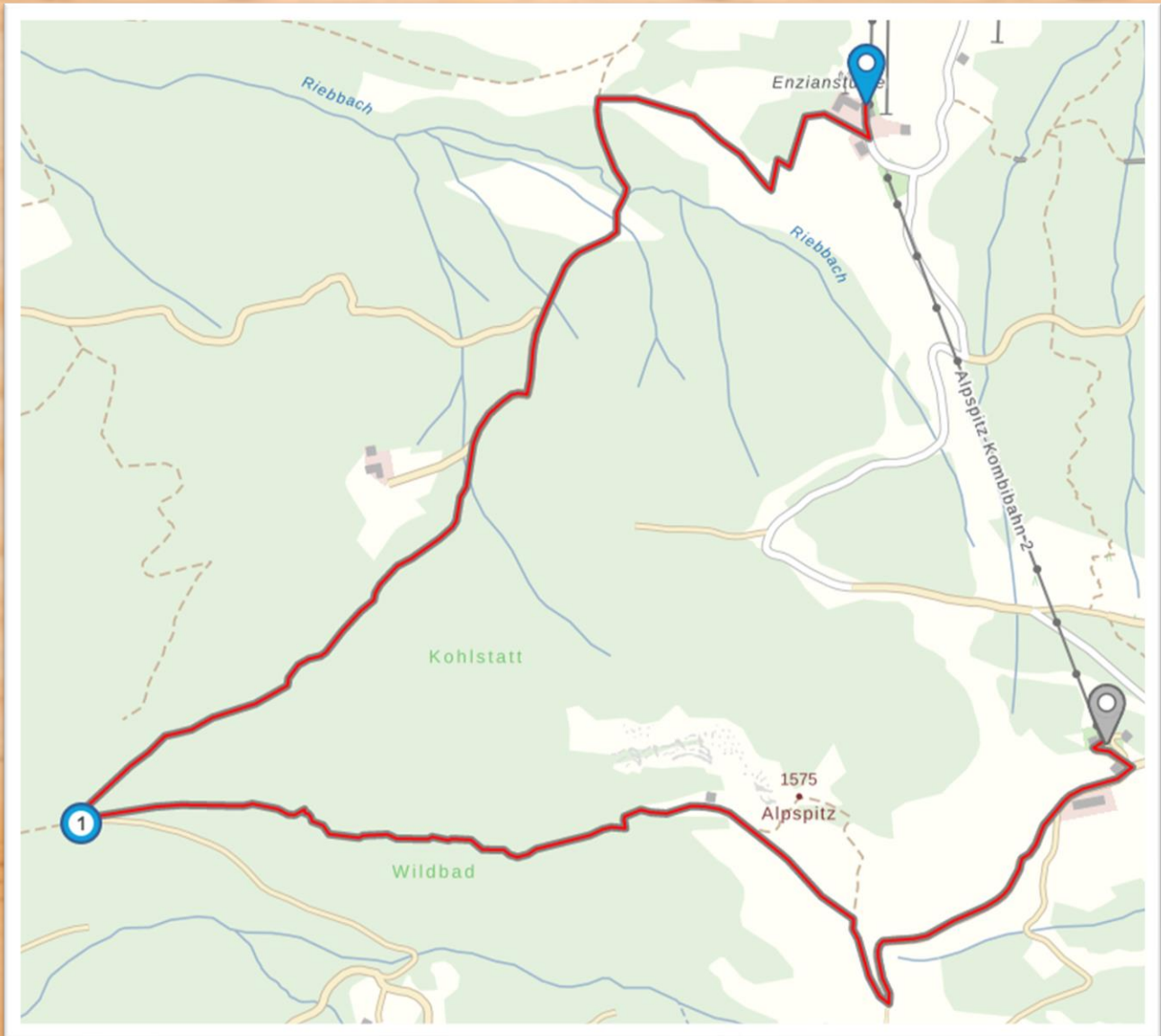
4.01 km



121 m



405 m



Sportheim Böck – Maria Trost - Tal



01:50



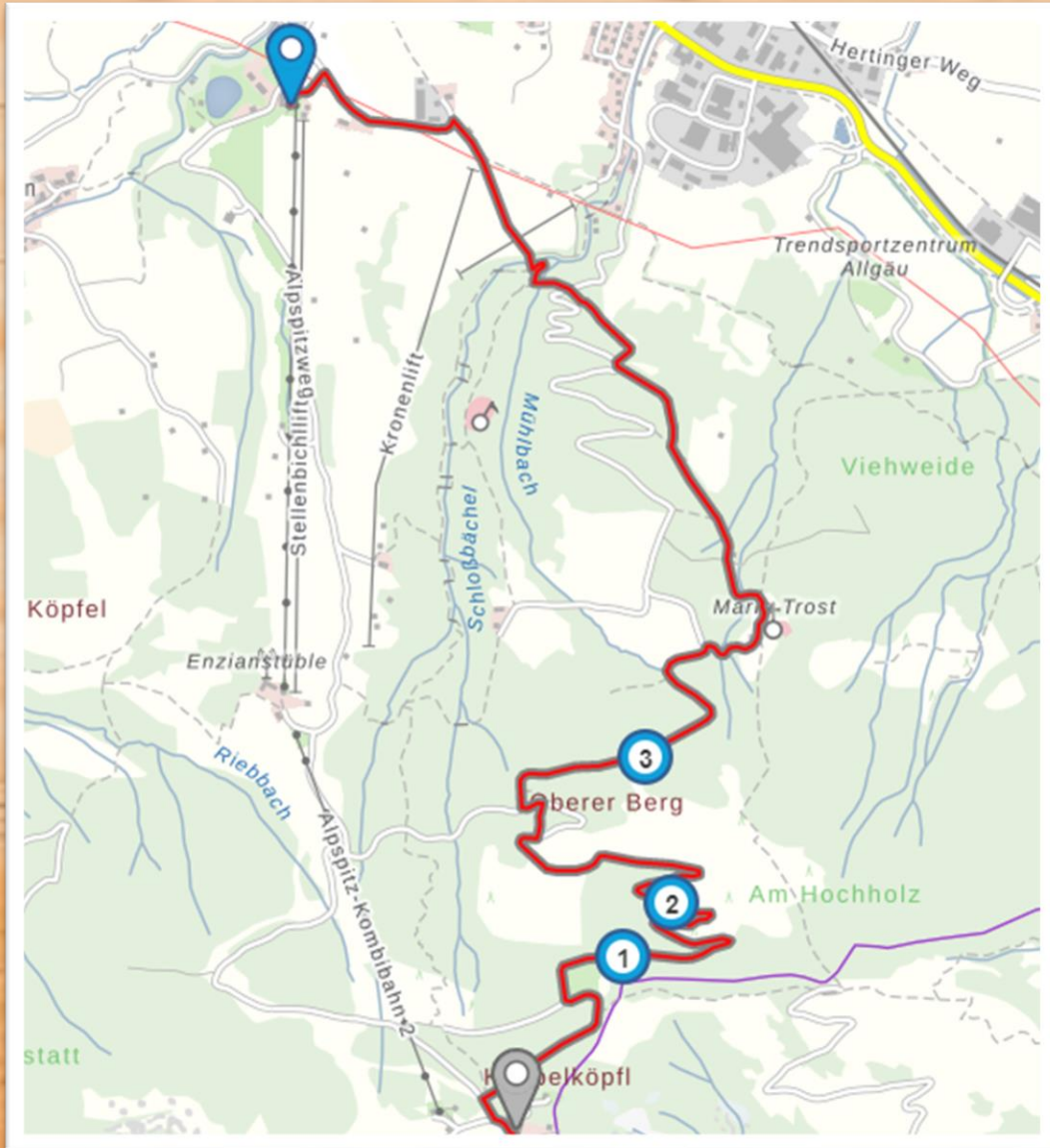
5,04 km



1 m



540 m



Über die Bayernkurve zur Mittelstation



00:43



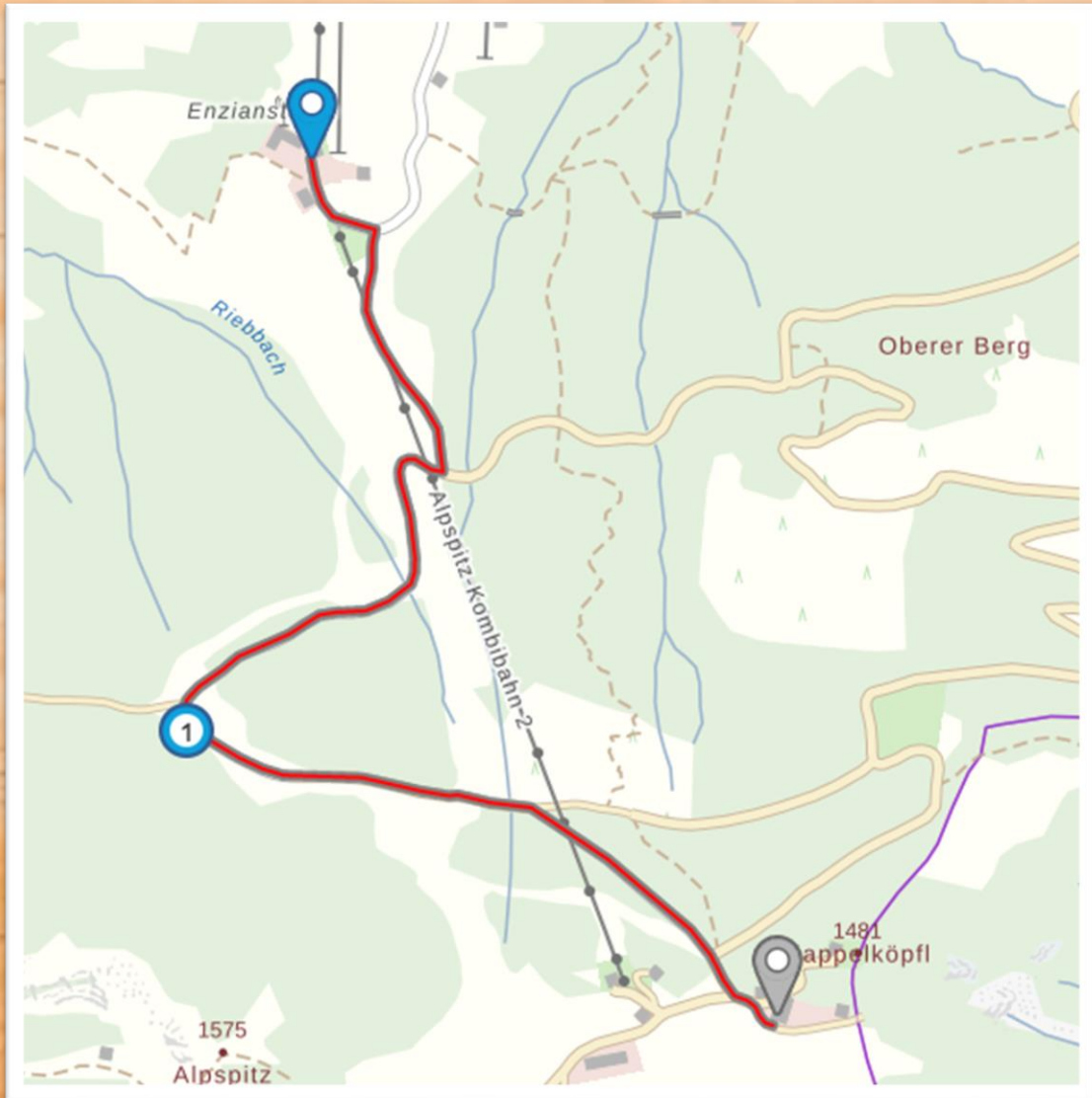
1,65 km



2 m



256 m



Über die Fahrstraße zur Talstation



01:26



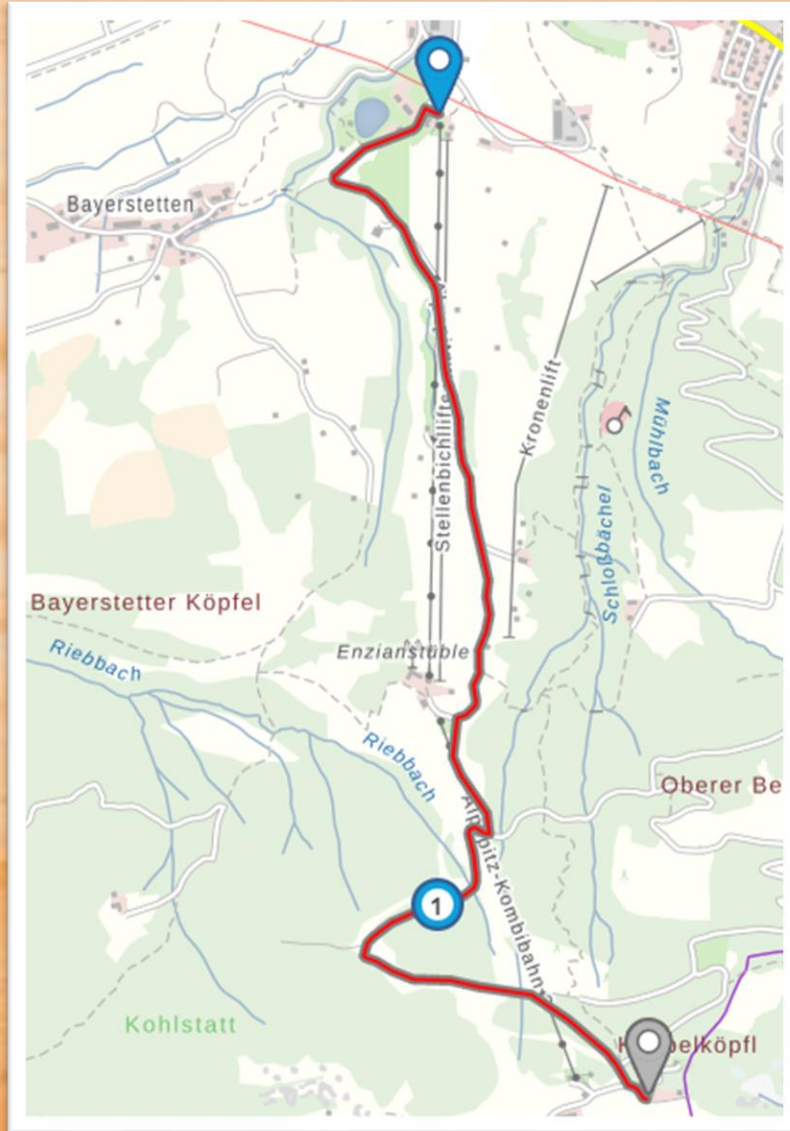
3,23 km



2 m



533 m



Wanderweg zur Kappler Alm



00:20



0,95 km



3 m



101 m



Unser Panoramaweg zur Mittelstation



01:03



3,06 km



16 m



268 m



Unser Wurzelsteig zur Mittelstation



00:42



1,50 km



2 m



257 m



Wanderung zum Edelsberg



00:43



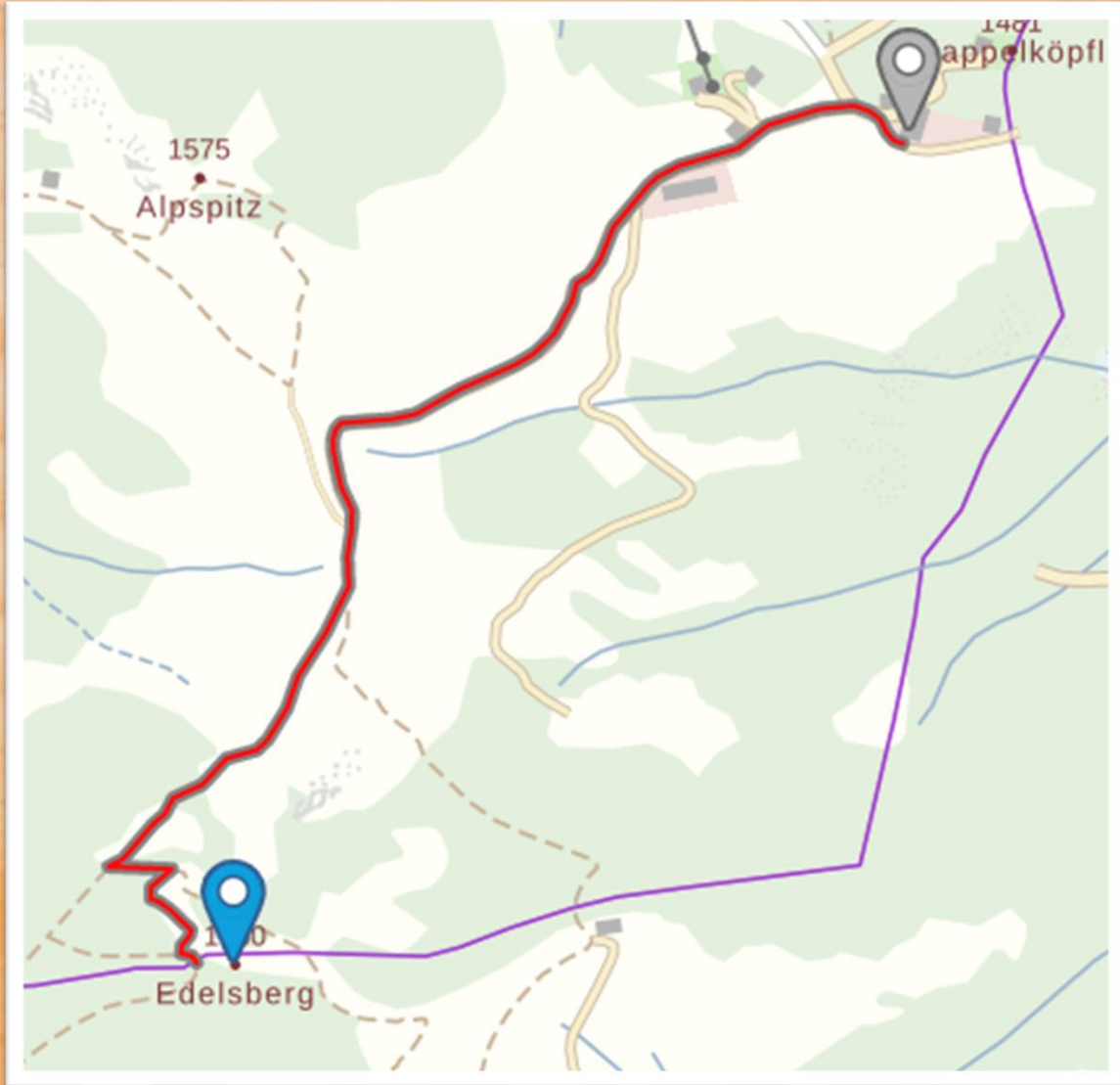
1,24 km



169 m



0 m



Rundwanderung am Edelsberg



1:27



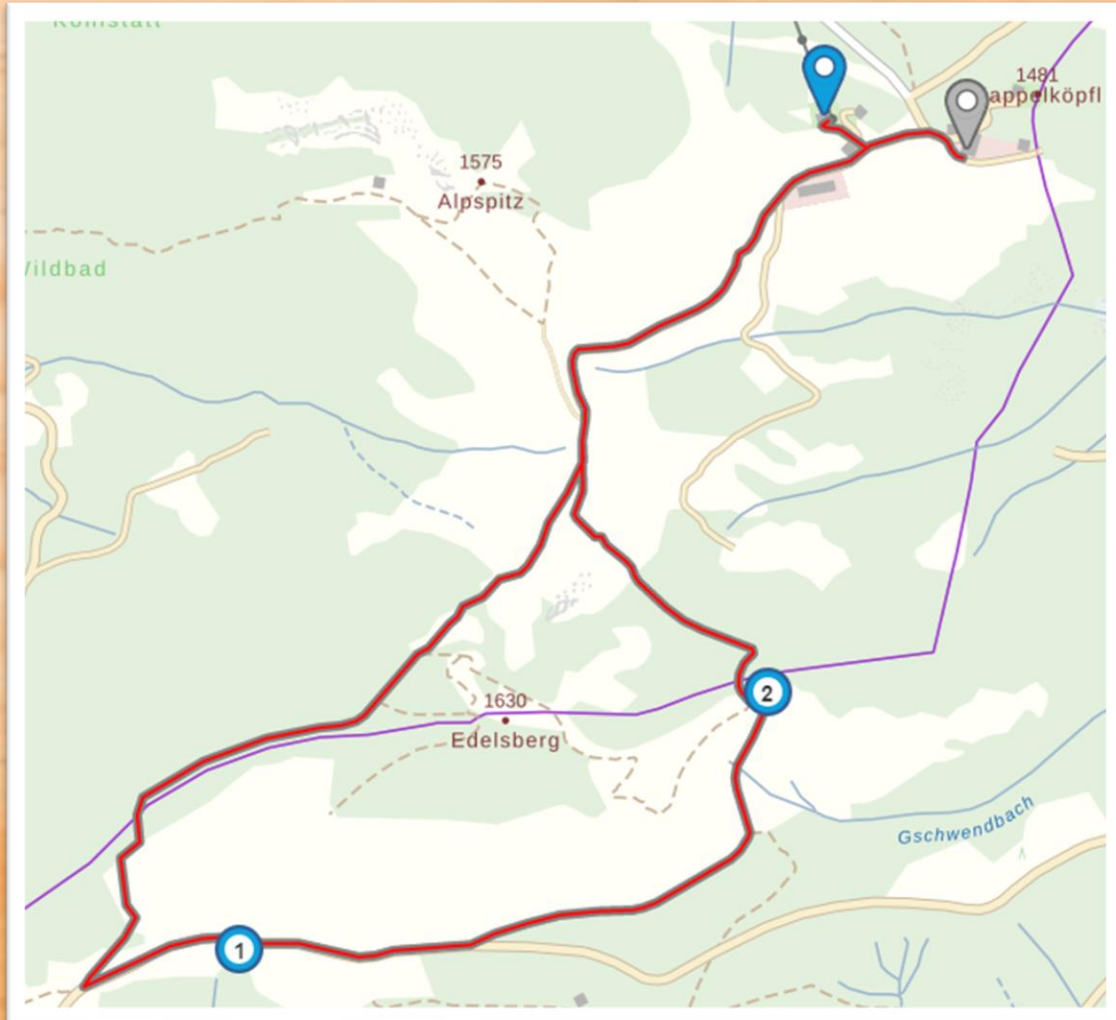
3,94 km



185 m



168 m



Wanderung zur Alpspitze



00:32



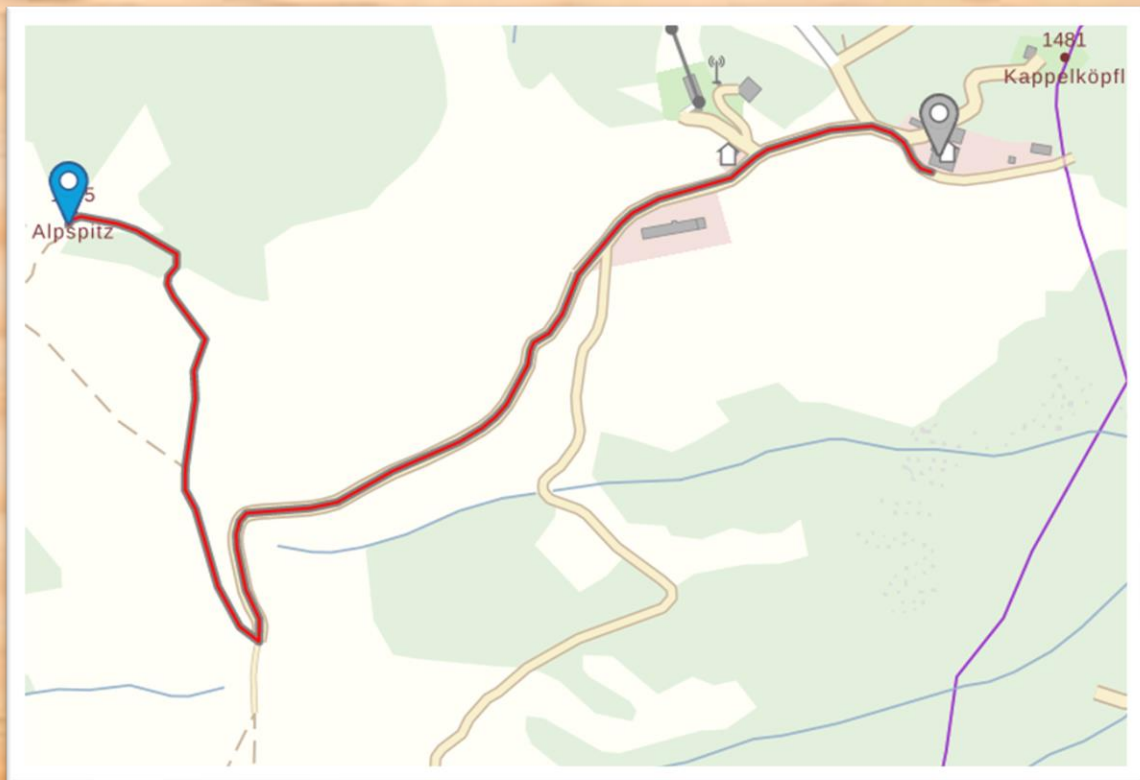
1,07 km



123 m



0 m



Wanderung über den Wasserfallweg



01:30



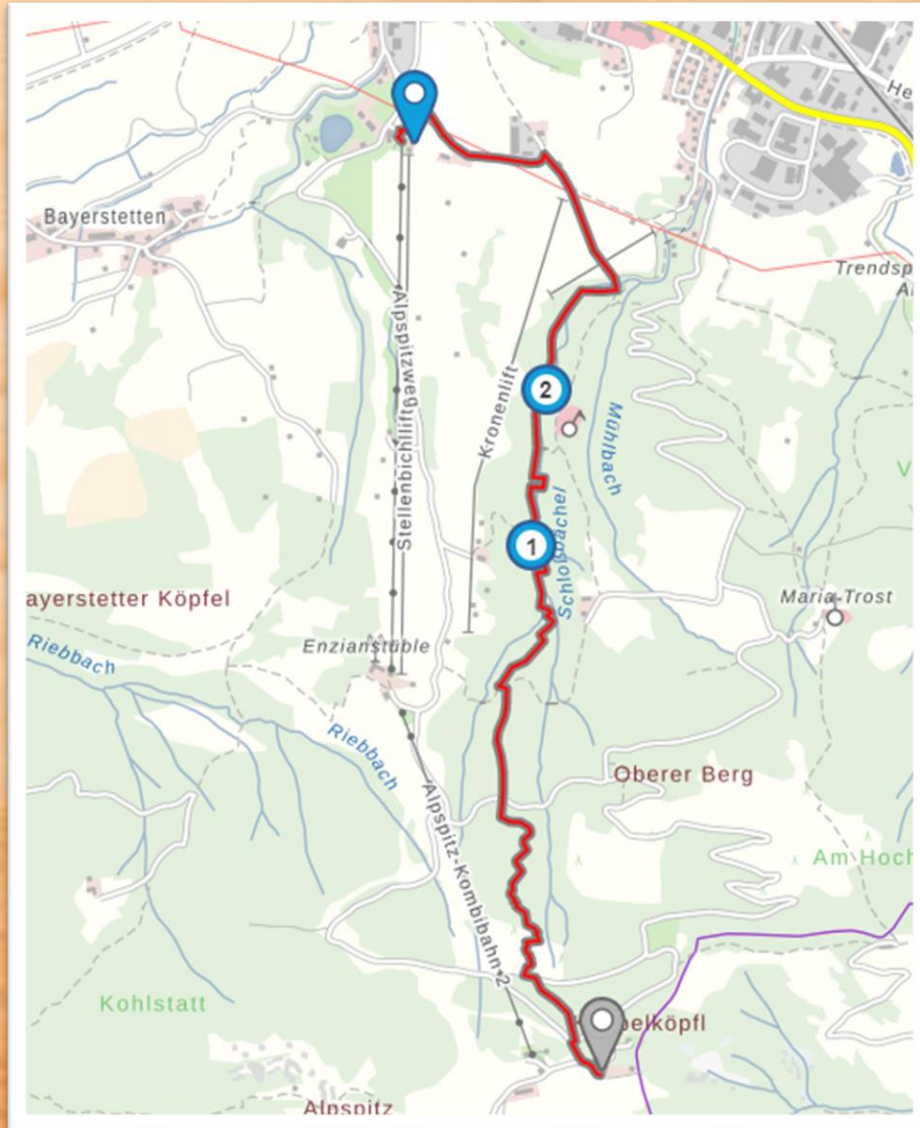
3,27 km



3 m



543 m



Höllschlucht - Wanderung



04:16



10,64 km



349 m



892 m

